

Attributes in Raster and in Vector Data Models

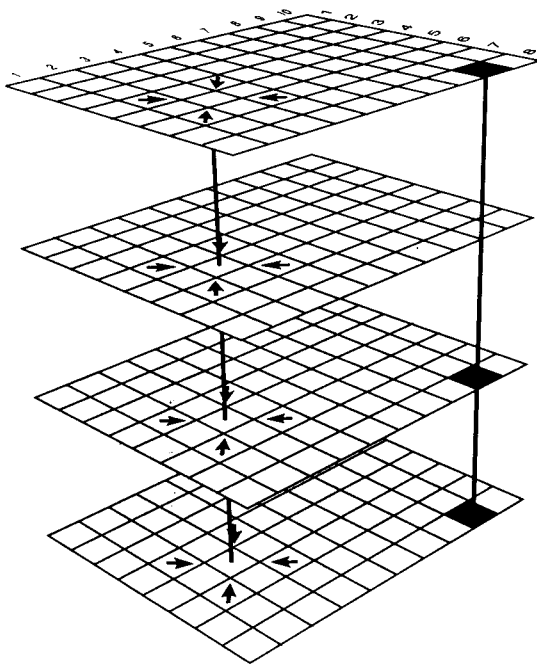


Fig. 22.1 The composite map model of information integration in which both spatial and attribute data are combined in the same layer.

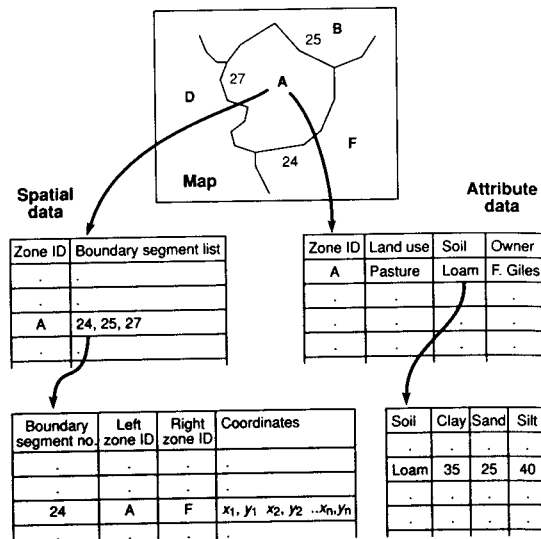


Fig. 22.2 The geo-relational model of information integration in which spatial and attribute data are stored separately.

GIS and Data Exchange

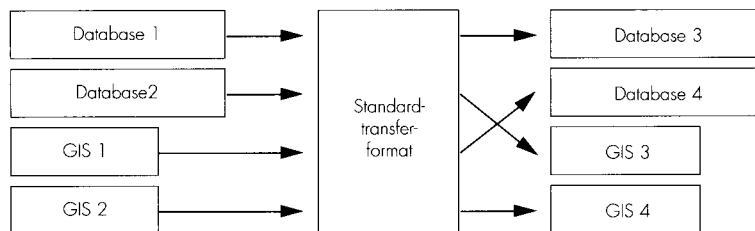


Fig. 6.30 – By means of standardised exchange formats, digital data can be exchanged between different GIS and also between GIS and different data bases.