

116°50'0"W

116°50'0"W





32°40'0"N


32°40'0"N

2003 So Cal Fires Otay

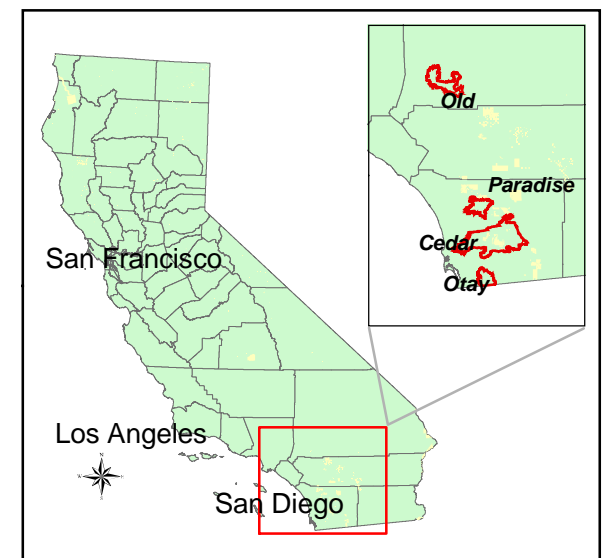
October 2003

Watershed Response

-  Fire Perimeter
- Classes**
-  Unburned
-  Moderate
-  High



The data represented in this map were gathered from multiple sources which may vary in accuracy, scale and date. This map is for reference only and not an official declaration of boundaries or ownership.



Otay Fire - Watershed Response - 11c