






2003 So Cal Fires Cedar

October 2003

Watershed Response

-  Fire Perimeter
- Classes**
-  Unburned
-  Low
-  Moderate
-  High
-  Water



The data represented in this map were gathered from multiple sources which may vary in accuracy, scale and date. This map is for reference only and not an official declaration of boundaries or ownership.

