








# 2003 So Cal Fires Cedar


October 2003

## Analysis Watersheds

-  Watershed Area
-  Fire Perimeter
-  Streams

Watershed labels refer to information on the following tables related to:  
Discharge Analysis  
Debris Yield Analysis  
Watershed Response  
Watershed Parameters





The data represented in this map were gathered from multiple sources which may vary in accuracy, scale and date. This map is for reference only and not an official declaration of boundaries or ownership.

