












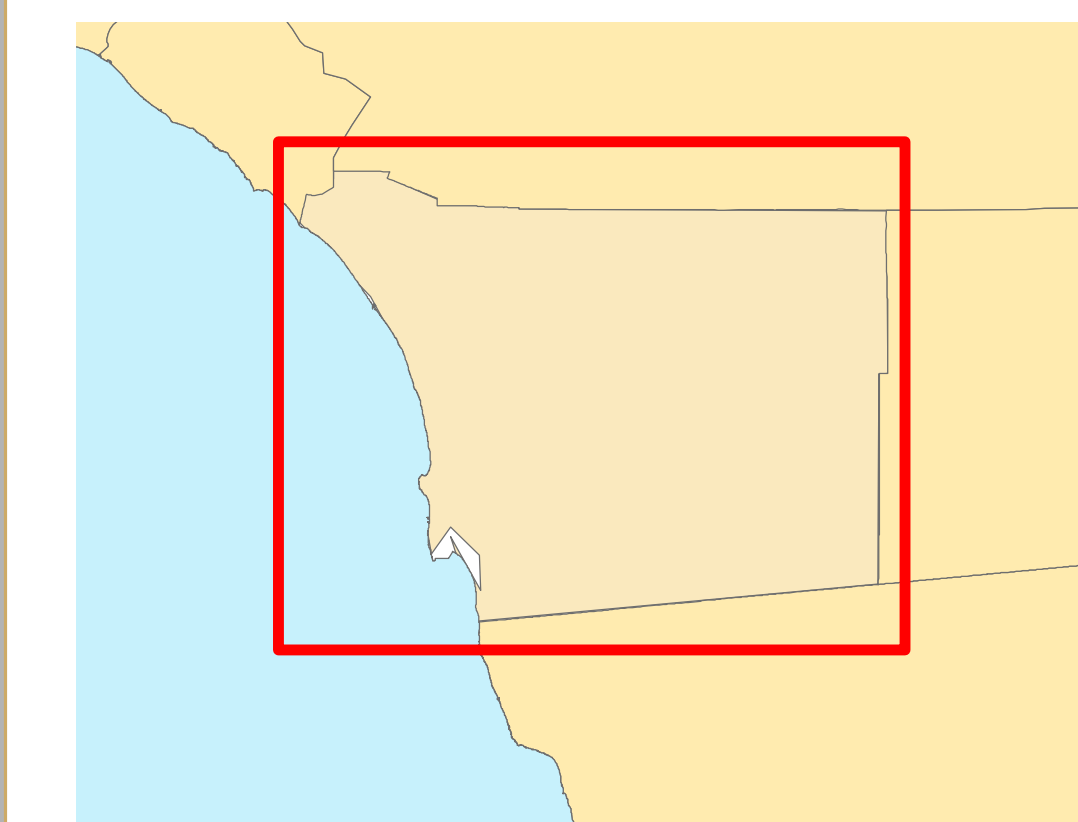
San Diego Fires
2230 Hrs
October 23, 2007
Approximate
Evacuation Areas

Perimeters from:
CalFire briefings
WebEOC information
City of San Diego Fire

-  Shelters
-  Road Closures
-  Major Roads
-  Freeways
-  Thomas Bros. Pages
-  Lakes
-  Estimated Fire Perimeters
-  Estimated Re_Opened Areas
-  Estimated Voluntary Evacuation Areas
-  Estimated Mandatory Evacuation Areas
-  County_Boundary

Data Source: SanGIS

Disclaimer: This map is provided without warranty of any kind, either expressed or implied, including but not limited to, the implied warranties of merchantability and fitness for a particular purpose. This product may contain information from the SANDAG Regional Information System, which cannot be reproduced without written permission of SANDAG. This product may contain information which has been reproduced with permission granted by Thomas Brothers Maps. Copyright SanGIS. All Rights reserved.



Map Date: Month, Date, 2007
File P:\GIS\EOC\GIS\Incidents

